

Lake Drive Storm Drain Improvements Citizen Participation Plan

April 25, 2022



Project Location

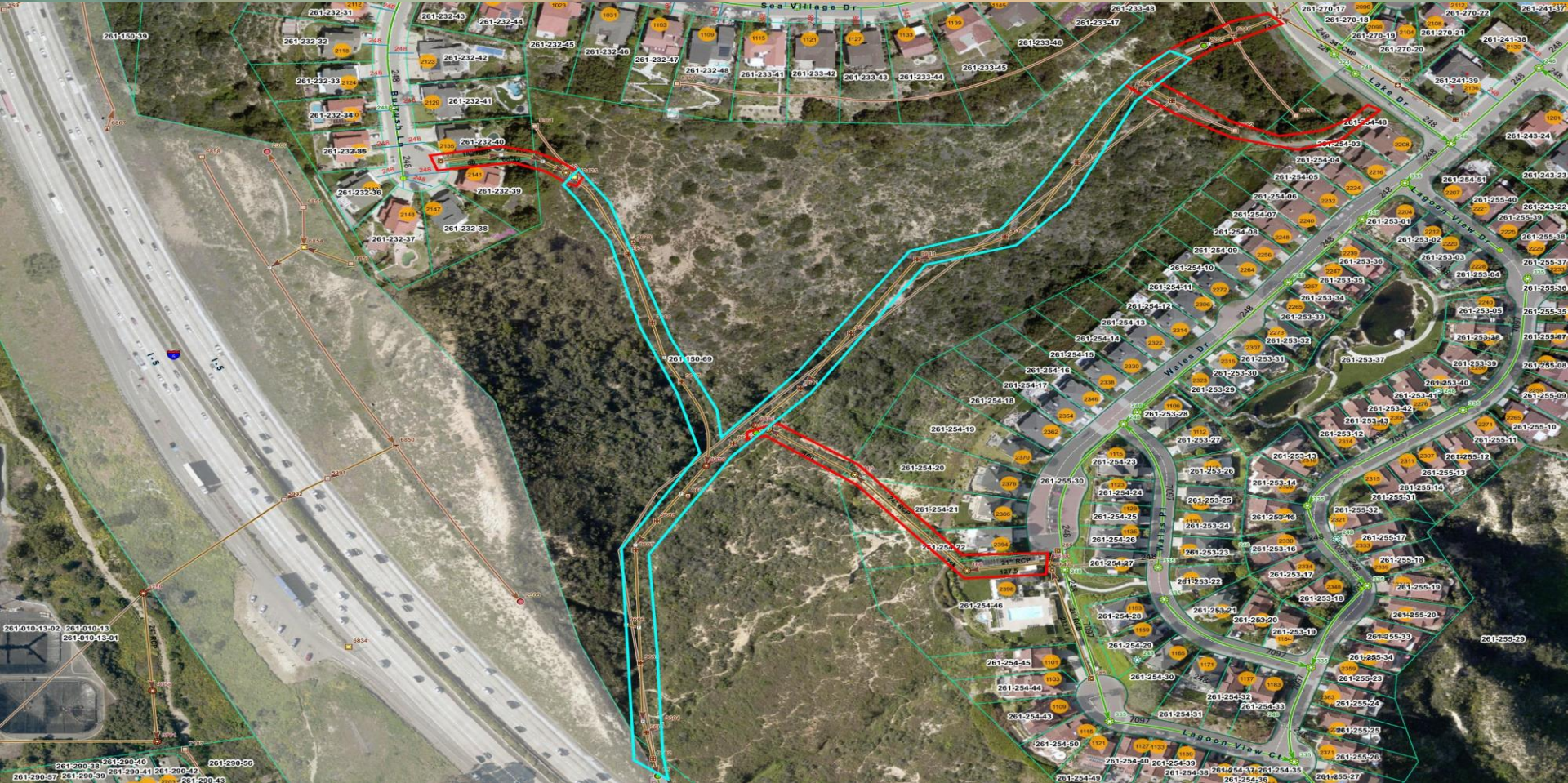


Project Background

Lake Drive Storm Drain Project

- **2000 Feet of CMP from Lake Drive to Interstate 5**
- **County Constructed in 1982**
- **CMP Pipe is deteriorated and numerous sinkholes have developed**
- **Nature Collective owns & maintains property and trails**
- **Eroded sediment was removed from San Elijo Lagoon under emergency permit 2020/2021**

Existing Storm Drain Pipe



Existing Photos

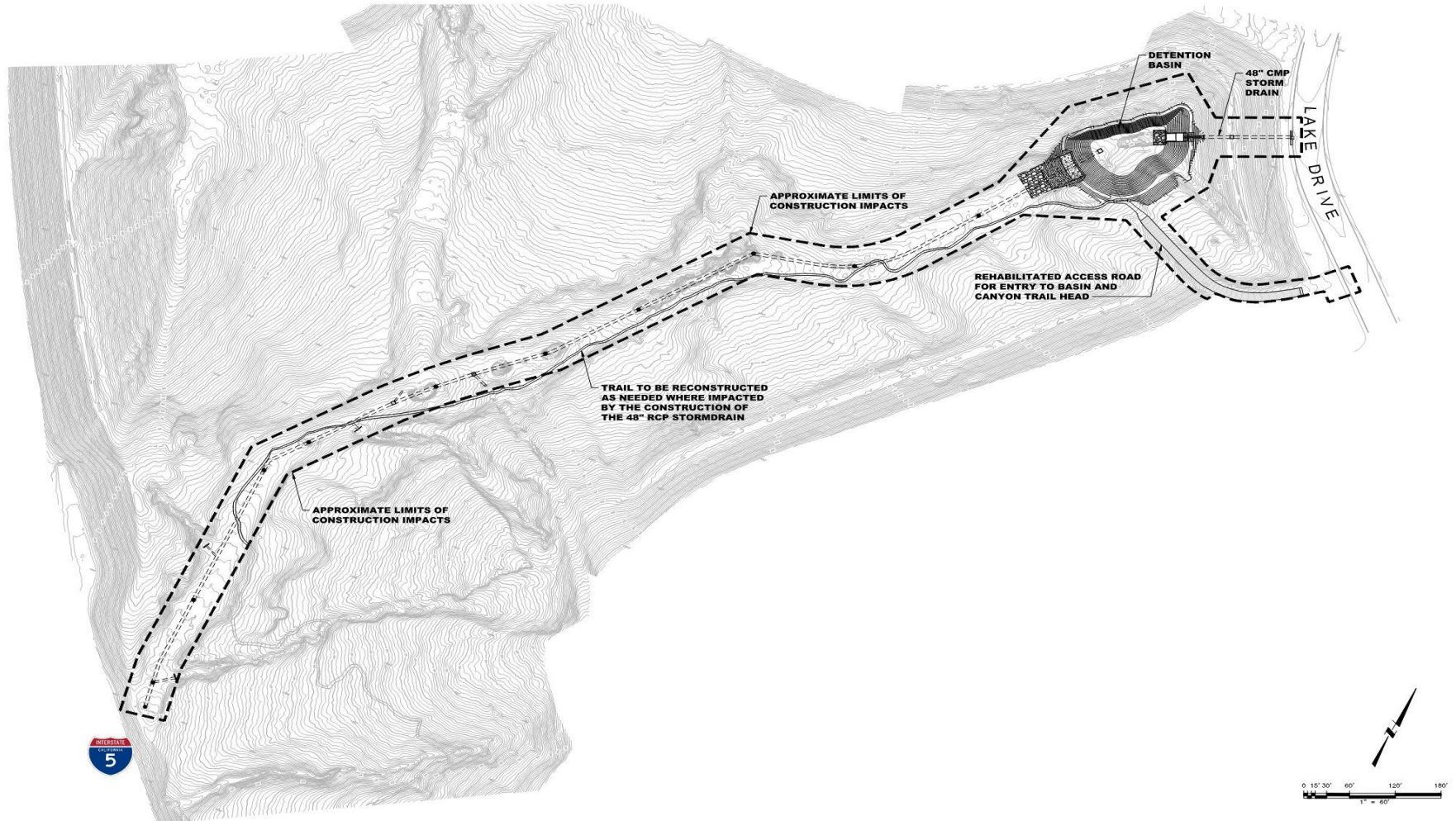


Proposed Project

Lake Drive Storm Drain Project

- **Replace 2000 feet of metal Storm Drain with Reinforced Concrete Pipe**
- **Construct Detention Basin to reduce storm flow velocities & flooding**
- **Reconnect existing trails**
- **Restore Habitat**

Proposed Storm Drain Work



Project Permitting & CEQA

Agency Coordination for Permitting

- Army Corps of Engineers
- Regional Water Quality Control Board
- California Fish & Wildlife
- Coastal Development Permit (Local Coastal Program)

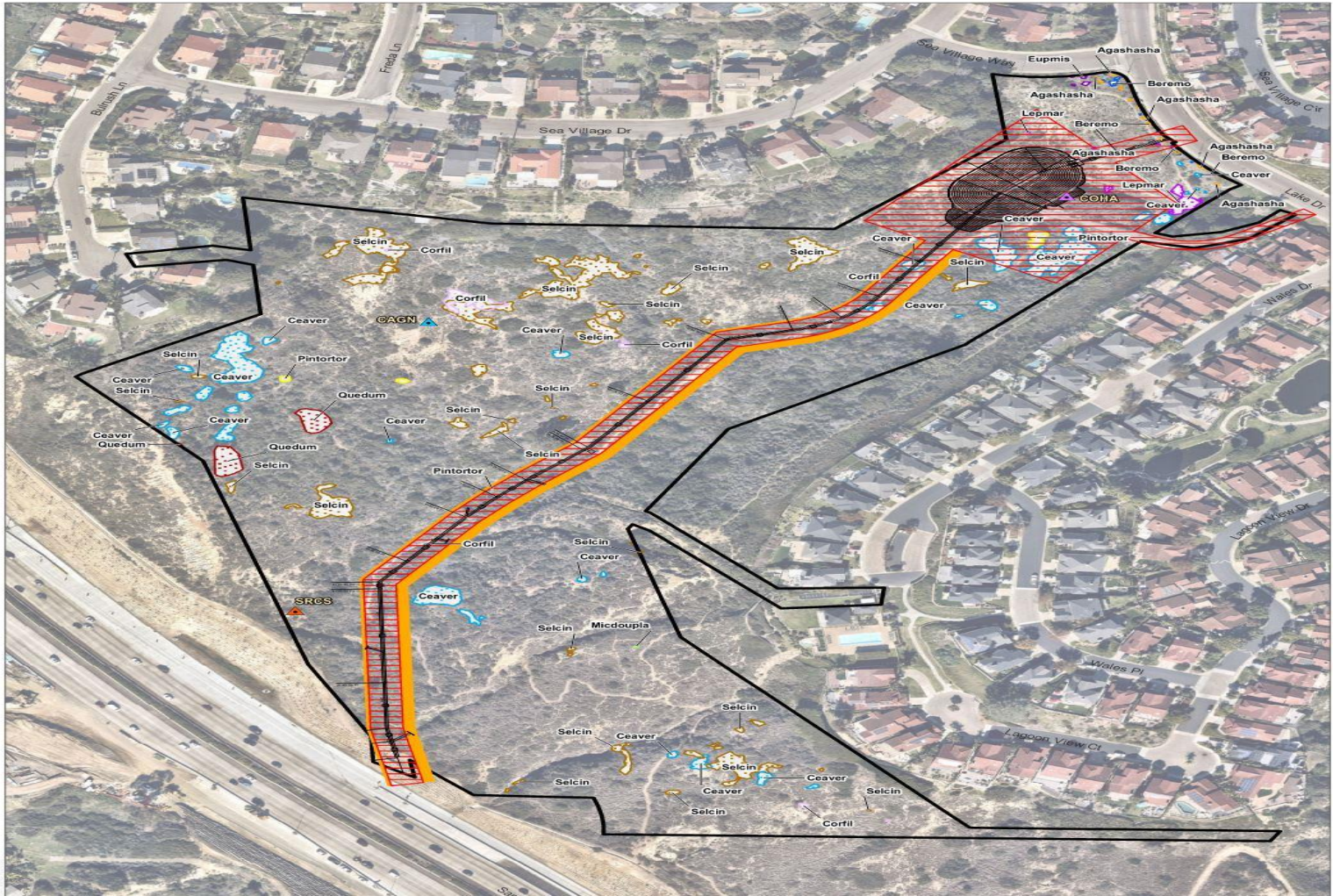
Sensitive Species

- Sensitive Vegetation
- California Gnatcatcher

CEQA

- Mitigated Negative Declaration (MND)

Environmental Scope



Project Components

- **Temporary Restricted Trail Access during Permitting & Construction**
- **Permanent Detention Basin**
- **Permanent replacement of 2000 feet of Storm Drain (underground)**
- **12 New Permanent Inlets**
- **Overlay of Existing Asphalt Maintenance Road**
- **Reconnecting Trails after Construction**
- **Restoration of Native Vegetation Communities**

Project Tentative Schedule

- **CPP Meeting 4-25-2022**
- **Submit Permit Applications to Agencies May 2022**
- **Draft MND – Summer 2022**
- **Finalize Design Package – TBD (Pending Permitting)**
- **Advertise Project – TBD**
- **Construction – TBD**

Questions

Matt Widelski, PE, QSD

Senior Engineer

mwidelski@encinitasca.gov

760-633-2862

