



MEMO

TO: Jennifer Gates and Evan Jedynak, City of Encinitas
FROM: Pete Ruscitti and Elizabeth Bigham, WSP
SUBJECT: **Mobility Element Classification Network Revisions**
DATE: October 20, 2022

Based on community input, technical review, and direction from City of Encinitas staff, the attached map reflects focused changes to the proposed classification network for the City's Mobility Element update.

Removal of Selected Residential Neighborways in Leucadia

The attached revision removes these specific street segments in Leucadia as Residential Neighborways and downgrades them to unclassified local streets:

- Sky Loft Road
- Burgundy Road (contains both public and private sections)
- Urania Avenue

Addition of Rural Collector Classification in Olivenhain

The attached revision changes these specific street segments in Olivenhain from Suburban Collectors to Rural Collectors:










- El Camino Del Norte, from City Boundary to Rancho Santa Fe Road
- Manchester Avenue, from El Camino Real to Encinitas Boulevard
- Rancho Santa Fe Road, from City Boundary to Manchester Avenue
- South Rancho Santa Fe Road, from Encinitas Boulevard to City Boundary

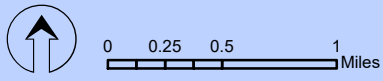
Pacific Ocean

SPHERE OF INFLUENCE

SPHERE OF INFLUENCE

Proposed Classification Network

-  El Camino Real Suburban Corridor
-  Suburban Connector (Prime)
-  Suburban Connector (Major)
-  Coast Highway 101 Urban Village Corridor
-  Rural Collector
-  Suburban Collector
-  Urban Village Collector
-  Residential Neighborway
-  Residential Local Street (Unclassified)



10/12/2022

Source: City of Encinitas
Encinitas Mobility Element Update -- DRAFT

