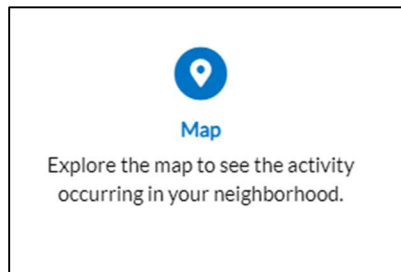




How to Use the Map Feature

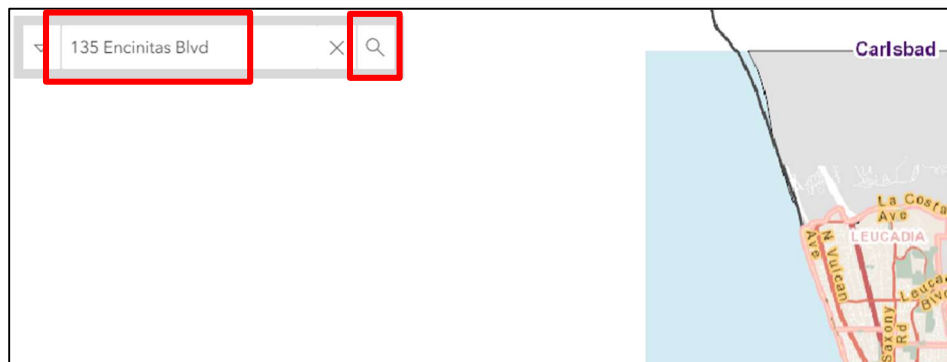
“Map” is an online tool available in the Customer Self Service (CSS) portal which allows the public to see activity related to an address or parcel in the City. Plans, permits, and other records related to the address or parcel can be viewed through this feature. It is open to the public and does not require registration on CSS.

From the CSS home page (<https://portal.encinitasca.gov/CustomerSelfService#/home>), click on Map.

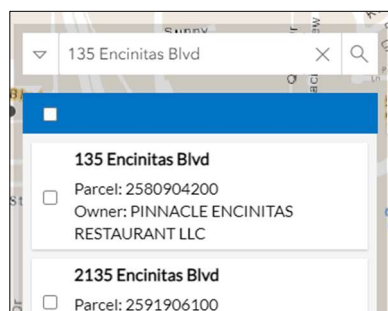


Enter an address (less text is better, to maximize potential matches).

Click on the magnifying glass.



A list of potential matches will appear.

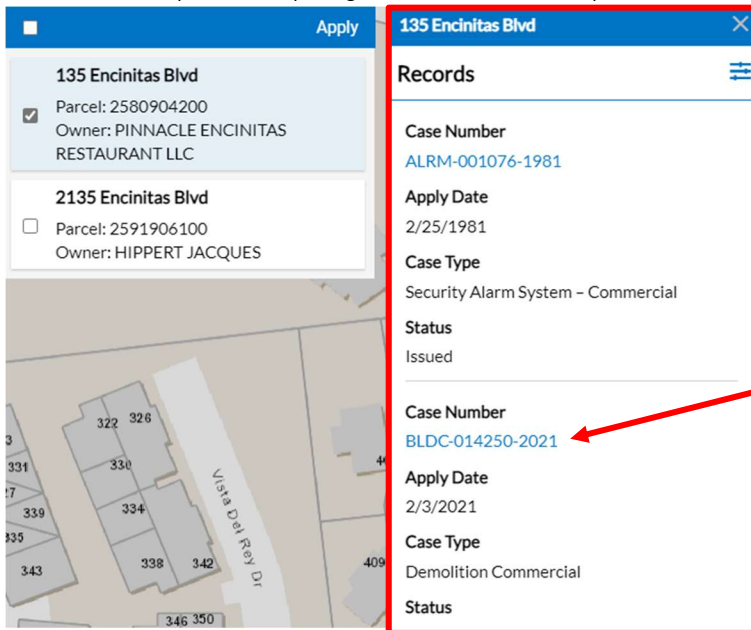


Choose one by checking the box. Hover over the address and it will turn blue. Click anywhere you see the blue color.



Side bar to the right shows a list of records available to view, both active and past. Scroll down to see the complete list.

Note: we are in the process of importing historical records so the capabilities of this search will expand over time.



Choose a record from the list. Click on record number for a summary view.

View of permit summary.

Permit Number: BLDC-014250-2021			
Permit Details Tab Elements Main Menu			
Type:	Demolition Commercial	Status:	Issued
Applied Date:	02/03/2021	Issue Date:	02/24/2021
District:	Old Encinitas	Assigned To:	Hjalmarson, Sandy
Square Feet:	2,800.00	Valuation:	\$35,000.00
Description:	Demo of former Denny's building	Finalized Date:	
		Project Name:	
		Expire Date:	02/24/2022


[Summary](#)
[Locations](#)
[Fees](#)
[Reviews](#)
[Inspections](#)
[Attachments](#)
[Contacts](#)
[Sub-Records](#)
[Holds](#)
[More Info](#)

[Attachments](#)
[Next Tab](#)
[Permit Details](#)
[Main Menu](#)

Attachments

Sort


Needs Action



Attachment

CLS1687 Pinnacle (Dennys)
PGP 10-7-20_v1 (1).pdf
Uploaded: 02/24/2021


Notes: Stamped Plans



Calculations - Building Square Footage

1687 Dennys PGP 9-17-20
v4_v1.pdf
Uploaded: 02/24/2021


Notes: Calculations - Building Square Footage



Form - Construction & Demolition Debris

CLS1687 Pinnacle (Dennys)
PGP 6-19-20_v1.pdf
Uploaded: 02/24/2021


Notes: Form - Construction & Demolition Debris Ordinance



Plans - Building

CLS1687 Pinnacle (Dennys)
PGP 10-7-20_v1.pdf
Uploaded: 02/24/2021

Notes: Plans - Building



Form - Stormwater Intake Form & Standard SWQMP

Denny's Demo Landscape
CDs 10-7-2020_v1.pdf
Uploaded: 02/24/2021

Notes: Form - Stormwater Intake Form & Standard SWQMP

[illegible]